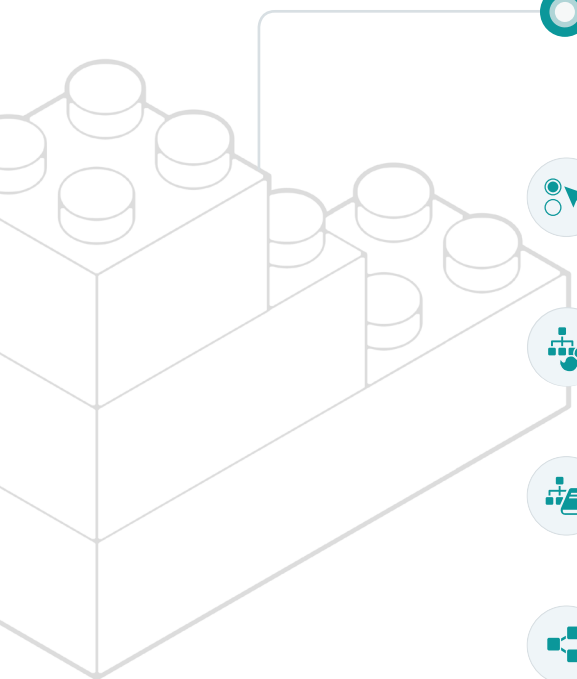


Geocortex Workflow

Turn sophisticated business processes into simple, guided end-user interactions.

Geocortex®



Build virtually anything with Geocortex Workflow



Engage your users in new ways

Offer dynamic forms with cascading drop-downs, and an advanced event-based system that engages users with extraordinary flexibility.



Build right in your browser

Design and build workflows directly in your browser with the intuitive Geocortex Workflow Designer.



Don't reinvent the wheel

Choose from nearly 150 pre-built workflow activities to display forms, query layers, perform buffers and update results.



Saving and sharing

Share your library of workflows with the rest of your organization through ArcGIS Online.



Avoid duplication

Reuse workflow configurations across multiple applications to speed up development time and leverage the work you've already done.



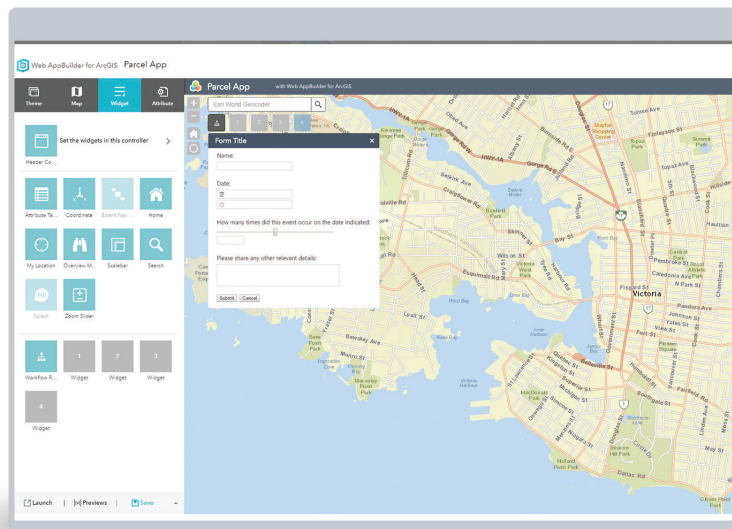
Prepare for the future

Take advantage of new, exciting technology changes; your workflows are technology-agnostic, will run today, and long into the future.

Extend the reach of Web AppBuilder for ArcGIS

Instead of writing code to build widgets that satisfy custom requirements in your Web AppBuilder for ArcGIS applications, choose from nearly 150 pre-built activities that chain together to automate almost any task.

Configure and display dynamic forms, query multiple layers, and engage your users with markup and highlights on the map...while providing them with simple, easy-to-follow steps.

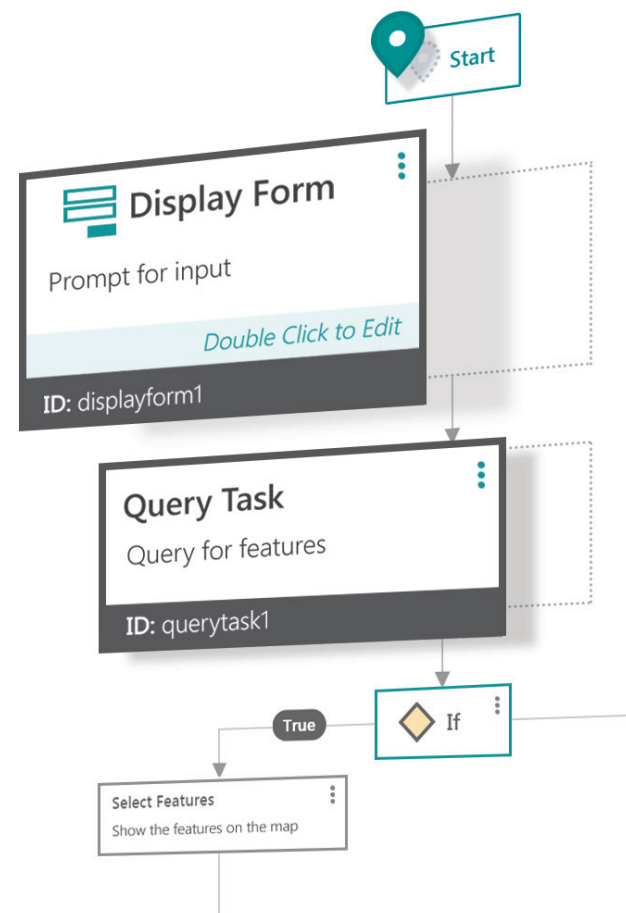
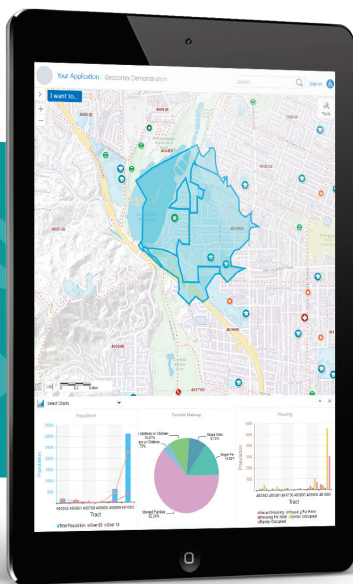


Streamline business processes and improve end-user success

Geocortex Workflow is extremely versatile, and allows you to build virtually anything. It will transform how you think about process automation and application development.

Workflows are visual expressions of your key business processes that anyone can understand. Model, streamline and automate common tasks as step-by-step end-user interactions.

Develop powerful applications 3-10 times faster than you would by writing custom code. Tasks that would have previously required thousands of lines of code to complete can now be automated by chaining together pre-built activities.



Already using Geocortex viewers?

Take your workflows offline.

Run your workflows in an offline environment, and keep your team productive in areas with no network connectivity.

Reliable, market-leading technology



Built upon past success

Geocortex Workflow builds upon the extremely popular *Geocortex Essentials* product, which helps more than 1400 organizations around the world operate more efficiently, communicate more effectively, and improve decision making.



Positioned for a better tomorrow

Geocortex Workflow is the first in a series of standalone products that will make powerful Geocortex capabilities available for use inside Esri applications.

Geocortex leverages Esri's ArcGIS® Enterprise and modern Web GIS pattern



We add value to core Esri technology

Our work is impossible without Esri's outstanding ArcGIS platform. Geocortex requires Esri GIS technology, and works exclusively with Esri technology.

Geocortex is an alternative to problematic custom development

Geocortex is appropriate when custom capabilities are needed; it's an alternative to custom application development using core APIs and SDKs (which can become costly and time consuming).

We always recommend going with the simplest solution that works. If Esri's ready-to-go *Collector for ArcGIS* or an *AppStudio for ArcGIS* template can be configured to meet your requirements, leverage one of these options.

Where does Geocortex fit?

Geocortex technology helps organizations achieve even greater success with Esri's modern ArcGIS platform. Esri technology evolves at an amazing pace, and we work on the front lines to help you accomplish even more - as broadly and deeply as possible - at your organization. Since 1999, our products have evolved steadily over time to ensure we continue to add compelling value.

We're all about maximizing alignment. Our mission is to help you make the most of your investment in Esri today, while keeping you optimally aligned for the future.

Geocortex® | by Latitude Geographics®

Latitude Geographics Group Ltd.

Head Office: 300 - 1117 Wharf Street, Victoria, BC V8W 1T7 Canada
Phone: 1.888.578.5545 or 250.381.8130 | Fax: 250.381.8132
www.latitudegeo.com | www.geocortex.com | info@latitudegeo.com