



Raster and Vector Basemaps Data Pack for India

Create, Secure, and Publish Your Map Services

What is Indo ArcGIS Raster and Vector Basemaps Data Pack for India?


Indo ArcGIS Raster and Vector Basemaps Data Pack for India enables you to create, publish, and share map services with colleagues securely behind your firewall. It connects directly into your internal network and comes preloaded with terabytes of India basemaps and reference layers.

It is a content solution with a collection of India basemaps and reference layers that can be published and shared throughout the organization, in your own infrastructure. It runs with ArcGIS Enterprise, which helps make data services available to everyone in the organization.

Content solution in your own infrastructure

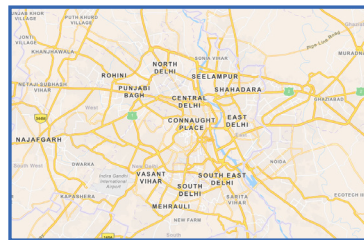
- Terabytes of imagery, basemaps, reference layers, and elevation data
- 30 cm resolution for metropolitan areas covering 100+ towns and cities; 60 cm resolution across India, including rural areas
- Elevation Maps Terrain for ArcGIS 3D applications
- Basemaps featuring multiple vector styles with dynamic cartography display

What you get with Indo ArcGIS Raster and Vector Basemaps Data Pack for India?



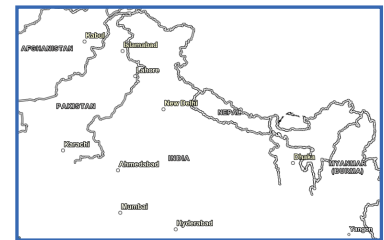
Raster Basemaps

High-resolution imagery basemaps for India, Hillshade, Ocean Base



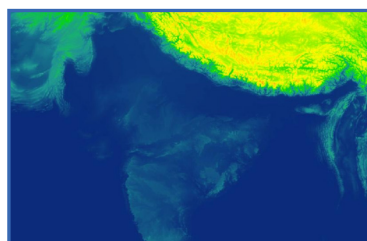
Vector Basemaps

Tile layers that can be added to existing maps as a basemap or an overlay layer



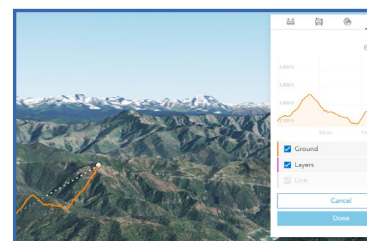
Reference Layers

Layers intended to be overlaid on basemaps to provide reference information



World Elevation

Elevation layers for analysis and 2D and 3D visualizations



Elevation Analysis

Geoprocessing tools for performing analysis on elevation data



Benefits of Indo ArcGIS Raster and Vector Basemaps Data Pack for India

Efficiency

- Multi-scale maps that are pre-rendered and optimized for high-performance publishing
- Quick and easy publishing of basemaps without processing large and varied datasets

Security

- Access basemaps behind the firewall and without internet dependency
- Deploy basemaps in a secure, single private network or over the internet

Customizability

- Gain full control over published content & services with the flexibility of customizing your basemaps

Interoperability

- Ready to use with ArcGIS Enterprise, desktop, web, and mobile applications

Up To Date

- Access cloud-free satellite images that are released annually as basemaps

Productivity

- Empower GIS staff to focus on building apps instead of building and maintaining basemaps

Cost-Effective

- Optimize time and money required to procure, process, and maintain data available from multiple sources

Get more information or request a demo
at go.esri.in/indo-arcgis-basemaps



Request a demo



Copyright © 2024 Esri. All rights reserved. Esri, the Esri globe logo, ArcGIS, The Science of Where, Business Analyst, and esri.com are trademarks, service marks, or registered marks of Esri in the United States, the European Community, or certain other jurisdictions. Other companies and products or services mentioned herein may be trademarks, service marks, or registered marks of their respective mark owners.

